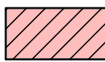



Legend

 Leeds City Council ownership


A	0.71 hectares	1.76 acres
D	5.46 hectares	13.49 acres
I	2.83 hectares	7.00 acres
TOTAL	9.00 hectares	24.01 acres

 Leeds City Council ownership but with an option to sell to LUFC if exercised


B	1.17 hectares	2.90 acres
Q	0.23 hectares	0.56 acres
TOTAL	1.40 hectares	3.46 acres

 Leeds City Council ownership under offer to Ice Rink


P	0.78 hectares	1.93 acres
TOTAL	0.78 hectares	1.93 acres

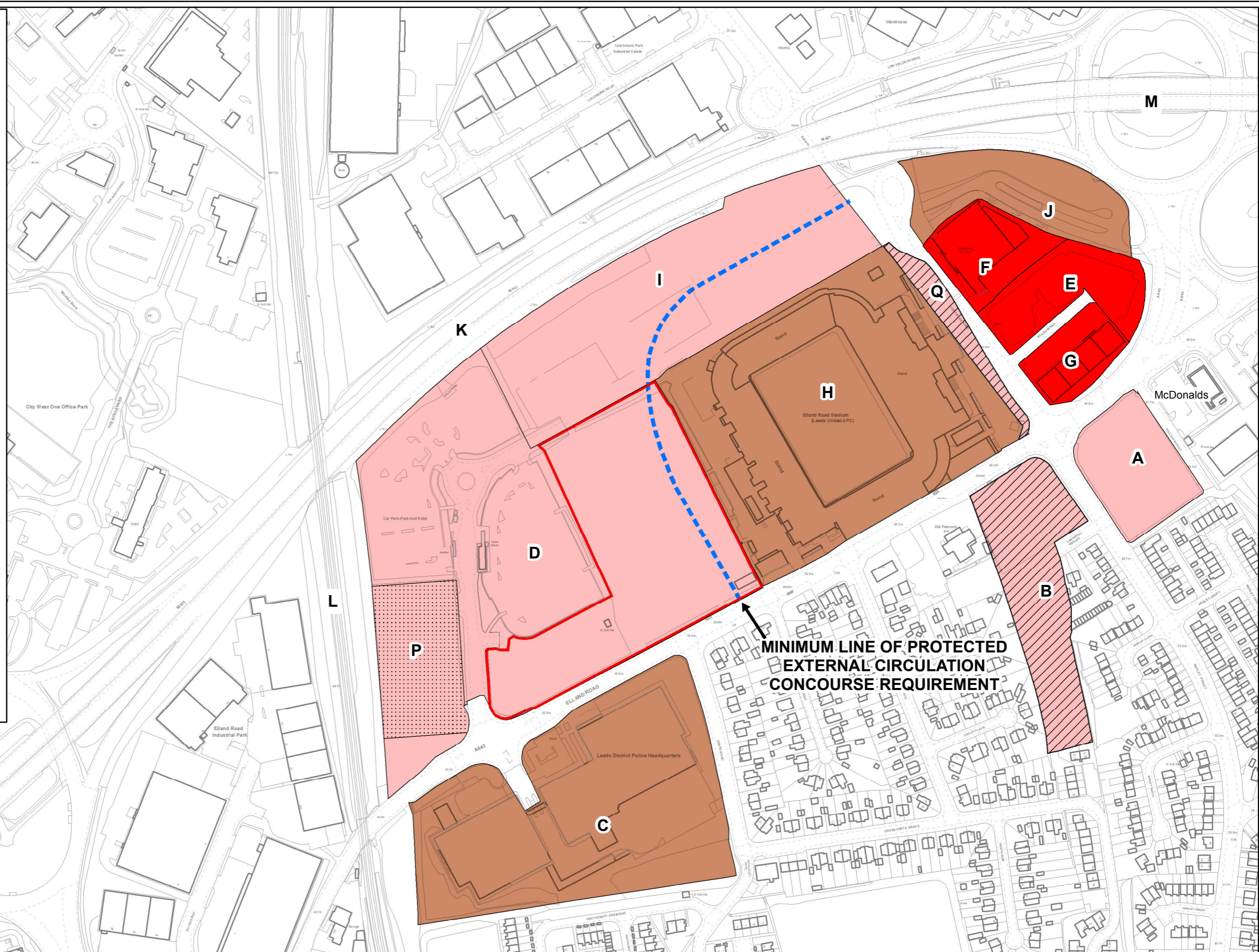
 Buildings/Land leased or on licence From Leeds City Council

E	0.64 hectares	1.57 acres
F	0.50 hectares	1.25 acres
G	0.35 hectares	0.86 acres
TOTAL	1.49 hectares	3.68 acres

 Other ownership

C	3.24 hectares	8.01 acres
H	4.32 hectares	10.67 acres
J	0.92 hectares	2.29 acres
TOTAL	8.48 hectares	20.97 acres

 SUBJECT SITE



**ELLAND ROAD OWNERSHIP PLAN
BEESTON, LEEDS LS11**

PREP BY M. CHRISTIAN
 DATE 14/03/2012
 OS No SE2831SW
 Scale 1:3,000
PLAN 1 PLAN No 10862/S

(c) Crown Copyright and database right [2017]
 Ordnance Survey LA100019567